

# Waterfalls and Lighthouses

## K ALGER FALLS



Height: 20' cascade  
Distance: Roadside  
GPS: N 46° 23.591  
W 86° 38.883

DIRECTIONS: This roadside waterfall is at the M-28 and M-94 intersection east of Munising.  
INFO: Located right on M-28, this waterfall can be easily missed because it's slightly hidden amongst the trees.


## F AUTRAIN FALLS



Height: 40' & 10' cascades  
Distance: Short trail  
GPS: N 46° 20.33  
W 86° 51.11

DIRECTIONS: Drive M-94 west of Munising to County Road 533. Drive north for a short distance and then turn right on Power Dam Rd. Follow this winding road and you'll see two different parking areas to view the upper and lower falls.

## S BRIDALVEIL FALLS



Height: 140' cascade  
Distance: Visible only from Lake Superior  
GPS: N 46° 30.527  
W 86° 31.445

DIRECTIONS: Half mile east of Miners Castle on the Lake Superior shoreline.  
INFO: Bridalveil Falls is best viewed from the water on Lake Superior. This is Michigan's tallest waterfall.


## U CHAPEL FALLS



Height: 60' cascade  
Distance: 1.5-mile trail  
GPS: N 46° 31.718  
W 86° 26.745

DIRECTIONS: Drive 15 miles heading east of Munising on County Road H-58 until you reach Chapel Rd. Head north for 5 miles until you reach the parking area.  
INFO: Marked walking trail 1.5 miles through beautiful forests and small hills until you reach the 60-foot falls.

## R ELLIOT FALLS



Height: 3' drop into Lake Superior  
Distance: Short trail  
GPS: N 46° 29.995  
W 86° 31.904

DIRECTIONS: Follow H-58 east of Munising until you reach Miners Castle Rd. Drive 5 miles north until you reach a "Y" intersection and follow the road right. Turn right at next intersection and drive to end parking lot. Follow trail to L. Superior and waterfall is at end of beach.

## M HORSESHOE FALLS



Height: 30' drop  
Distance: Short groomed trail  
GPS: N 46° 24.175  
W 86° 38.666

DIRECTIONS: From Munising, take M-28 east. Turn left on Prospect St. and drive two blocks. Following a left curve, continue driving one block to a parking lot.  
INFO: Spring-fed waterfall has over one million gallons of water flow over it daily. Private - admission charge.

## H LAUGHING WHITEFISH FALLS



Height: 100' cascade  
Distance: 20-minute hike  
GPS: N 46° 23.038  
W 87° 04.152

DIRECTIONS: Follow M94 west of Munising, through Chatham, until you reach Sundell Rd. Drive north until it turns gravel (seasonal mud) continue straight a 1/4 mile then turn right at the sign. Drive 1/4 mile to the parking lot.  
INFO: Requires a daily or yearly vehicle MI state park pass.

## Q MINERS FALLS



Height: 50' drop  
Distance: 1.2 mile round-trip path  
GPS: N 46° 28.475  
W 86° 31.875

DIRECTIONS: Follow H-58 east of Munising until you reach Miners Castle Road. Drive 3.5 miles north until you reach a gravel road, turn right and follow 1 mile to parking area.  
INFO: 77 steps to reach lower platform. No pets allowed.

## O MNA MEMORIALS FALLS



Height: 30' drop  
Distance: 10-minute walk  
GPS: N 46° 24.832  
W 86° 37.573

DIRECTIONS: North of Munising, follow H-58 until you reach Nestor St. Turn right and drive about a block until you see the signs. Parking is right on the side of the road.  
INFO: Approach the falls from the top, please use extreme care. Continue on the trail to see Tannery Falls.

## T MOSQUITO FALLS



Height: 8' drop  
Distance: .9-mile hike  
GPS: N 46° 31.029  
W 86° 27.832

DIRECTIONS: Drive 15 miles heading east of Munising on county road H-58 until you reach Chapel Rd. Head north for 5 miles until you reach the parking area.  
INFO: Hiking trail through forest with small hills. River flows over three drops with the largest being 8 feet.

## P MUNISING FALLS



Height: 50' drop  
Distance: .25 mile paved trail  
GPS: N 46° 23.038  
W 87° 04.152

DIRECTIONS: Located within the city of Munising, follow H-58 east until you reach Washington Street and turn left. Follow until you reach the Munising Memorial Hospital and the falls parking area is across the street.  
INFO: Main platform is fully accessible.


## I ROCK RIVER FALLS



Height: 20' cascade  
Distance: .75-mile hike  
GPS: N 46° 24.668  
W 86° 58.576

DIRECTIONS: Drive west on M-94 West until you reach the town of Chatham. Continue straight at the intersection on Rock River Rd. Turn left on FR-2276 (Sandstrom Rd.) and travel about 3.5 miles. Turn left on FR-2293. Parking area is .7 miles on the left. Truly for the adventurous.

## W SABLE FALLS



Height: 75' cascade  
Distance: Short trail  
GPS: N 46° 40.13  
W 86° 00.84

DIRECTIONS: From Munising, drive east on H-58 heading towards Grand Marais. Sable Falls is 1 mile west of Grand Marais.  
INFO: Following a short trail to the falls, the first viewing platform is down a staircase with 169 steps.


## G SCOTT FALLS



Height: 10' drop  
Distance: Roadside  
GPS: N 46° 26.223  
W 86° 48.930

DIRECTIONS: Drive 10 miles west on M-28 from Munising until you see the roadside park on Lake Superior. The falls is slightly hidden on the south side of the road.  
INFO: This roadside waterfall is a straight drop of 10 feet and viewable from the road.

## V SPRAY FALLS



Height: 70' drop  
Distance: Visible from Lake Superior or 2.5-mile Lakeshore Trail hike  
GPS: N 46° 33.48  
W 86° 24.64

DIRECTIONS: 1.75 miles northeast of Chapel Beach. The shortest hike is a 2.5-mile trek from the Little Beaver Lake campground. It is only a 2-mile hike from Chapel Beach but it's another 3 miles to get to Chapel Beach from the parking area.

## N TANNERY FALLS



Height: 40' drop  
Distance: 10-minute hike  
GPS: N 46° 28.475  
W 86° 31.875

DIRECTIONS: Drive east on H-58 out of Munising until you reach the Washington St. intersection. There is a staircase leading into the woods on the eastside of the highway. Please make sure to park on Washington St. as you will be ticketed for parking on the highway.

## J WAGNER FALLS



Height: 20' cascade  
Distance: Short groomed trail  
GPS: N 46° 23.273  
W 86° 38.824

DIRECTIONS: Follow M-28 east out of Munising and turn right on to highway M-94 West. The fall's parking area is only 1/4 mile from the M-28 & M-94 West intersection.  
INFO: Gravel path to a viewing platform. Creek flows over numerous rock ledges to create a beautiful waterfall.

## L KITCH-ITI-KIPI, "THE BIG SPRING"



Palms Book State Park, Manistique, MI  
Michigan's Largest Freshwater Spring  
GPS: N 46° 00.286  
W 86° 23.103

DIRECTIONS: Drive east on M28 to Shingleton and then south on M94 to Manistique and US2. Travel west on US2 to Thompson and then north on M149 for 15 minutes.  
INFO: Short walking trail leads to natural spring pond that features a self-operated observation raft.

## E AU SABLE LIGHT STATION



Date: 1874  
Accessible: Yes, tours available  
GPS: N 46° 40.385  
W 86° 08.346

DIRECTIONS: Drive 12 miles west of Grand Marais to the Hurricane River Campground then 1.5 miles (walk) east.  
INFO: The Light Station was built in 1874 and a fog signal building was constructed in 1897. The light is now automated and guided tours run from June-August.

## A CHRISTMAS RANGE LIGHTS



Date: 1907  
Accessible: No, viewable from driveway  
GPS: N 46° 26.212  
W 86° 41.501

DIRECTIONS: Drive M-28 west, between Munising and Christmas near the "Welcome to Christmas" sign.  
INFO: The Christmas Range Lights consists of front and rear lights once used to guide ships into the shipping channel. The rear light was abandoned in 1969.

## C EAST CHANNEL LIGHTHOUSE



Date: 1867  
Accessible: No, from water only  
GPS: N 46° 27.404  
W 86° 37.401

DIRECTIONS: Grand Island is located 1/2 mile from the mainland.  
INFO: The Grand Island East Channel Lighthouse started operation in 1867 and warned incoming vessels of the narrow passage into Munising Bay. There is no public access to the lighthouse.

## D GRAND ISLAND NORTH LIGHTHOUSE



Date: 1856  
Accessible: No, from water only  
GPS: N 46° 33.445  
W 86° 39.362

DIRECTIONS: Grand Island is located 1/2 mile from the mainland.  
INFO: This lighthouse stands atop a 175-foot cliff on Grand Island's north shore. The lighthouse is no longer operational and is privately owned. The only way to view this beautiful structure is by air or water.

## B MUNISING RANGE LIGHTS



Date: 1907  
Accessible: No, viewable from street  
GPS: N 46° 24.885  
W 86° 39.707

DIRECTIONS: 604 West Munising Avenue (M-28)  
INFO: This front and rear range lights still operates and assist ships entering the east channel of Munising Bay. The rear range light is located two blocks south at the end of Hickory Street.



**MUNISING 2**  
**The Brownstone Inn**  
Exceptional Food & Drink  
Along Lake Superior!  
Fresh, Generous, Creative  
**LUNCH & DINNER MENUS**  
Great Desserts  
Full Bar & Wine List  
60 Different Beers:  
Domestic, Micro Brewed & Imported  
Dinner/Group Reservations Suggested  
(906) 892-8332 • 12 miles west of Munising on M-28

**MUNISING 3**  
**NORTHWOODS RESORT**  
Come Paddle the Beautiful AuTrain River!  
• Canoe & Kayak Rentals  
• Rental Cabins & Cottages  
• Year-Round Lodging  
N7070 AuTrain Forest Lake Rd, AuTrain  
(906) 892-8114 • www.NorthwoodsResort.net

**MUNISING 5**  
**Kewadin CASINOS**  
THIS IS KEWADIN COUNTRY  
1-800-KEWADIN | www.kewadin.com

**MUNISING 20**  
**Sunset Motel on the Bay**  
Incredible Waterfront Hotel & Vacation Homes  
Motel Rooms Open Year-Round • All Rooms Face Bay  
Free Wireless Internet • Expanded Cable • A/C  
Vacation Homes Open Year-Round • Fully Furnished  
Sleep Up to 8 • Rent by the Week or Month  
PRIVATE BEACH & BOCK • FISHING • GRILLS • FISHING  
1315 Bay Street, Munising • (906) 387-4574  
www.sunsetmotelonthebay.com

**MUNISING 31**  
**NORTH SHORE LODGE**  
GRAND MARAIS, MI  
On the Shores of Lake Superior!  
SEASONAL LODGING  
38 Large Unit Motel  
8 Housekeeping Cabins  
Pet Friendly • Private Beach • Gift Shop  
Located Down on the Point  
22020 Coast Guard Point • 906-494-2361  
www.northshorelodgemi.net

**MUNISING 9**  
**Muldoon's Pasties & Gifts**  
Award-Winning Homemade Pasties  
Beef - Chicken - Veggie - Dessert  
GRAND ISLAND HOMEMADE FUDGE  
1246 M-28 WEST, MUNISING  
t: (906) 387-5880  
www.MuldoonsPasties.com

**MUNISING 25**  
**RE/MAX SUPERIORLAND**  
906-387-4530  
remaxmunising.com  
Amy Schieding  
906-202-0340  
Residential • Waterfront  
Vacant Land • Commercial

**MUNISING 10**  
**Seaberg Pontoon Rentals**  
3-hour, half day & full day rentals available  
Pet Friendly • Safety Inspected  
Visit Pictured Rocks, Grand Island & More!  
1330 Commercial St. • Munising, MI  
Call (906) 387-2685  
for reservations

**MUNISING 14**  
**Bob's IGA Store**  
Your First Stop For Camping Food & Supplies!  
WE FEATURE:  
A variety of steaks, pork, chicken & ground beef perfect for grilling  
Fresh vegetables, fruits & dairy products  
Paper & hygiene supplies  
131 Superior St., Munising  
(Downtown Munising, 1 block south of M-28)  
(906) 387-4073

**MUNISING 30**  
**BUCKHORN RESORT**  
N3919 Buckhorn Dr.  
Munising • 906-387-3559  
BuckhornResort.com  
All trails lead to the Buckhorn Resort!  
Restaurant & Lounge • Motel & Rental Lodge  
• Braised Chicken & Chops  
• Steaks & Seafood  
• Salad Bar  
• Sandwiches & Appetizers  
• Pizza & Pasta  
• 20-Unit Motel  
• Rental Cabins  
• Craft Beers & Mixed Drinks  
• Gasoline  
• Year-Round Trail Access  
Open at 11am, 7 Days a Week!

**MUNISING 28**  
**Wandering Wheels Campground**  
Large site with choice of full hook-ups, rustic sites and a private cabin  
Heated Outdoor Pool • Wireless Internet & Cable  
Playground • Laundry Facilities • Wooded Atmosphere  
Miniature Golf • 440 Acres of Trails • Close to Attractions  
M-28 East, Munising  
3 Miles East of Downtown Munising  
CALL FOR RESERVATIONS!  
(906) 387-3315  
(906) 387-1580  
www.WanderingWheelsCampground.net

**MUNISING 18**  
**The Gift Station**  
HWY. M-28, MUNISING  
(906) 387-3013  
We feature a full line of Munising/U.P. clothing, souvenirs and many unique gift items.  
Moccasins by Bastien® • Manitobah Mukluks®  
Charming Tails® & Willow Tree® Collectibles  
Ty® Products • Rada® Cutlery

**MUNISING 1**  
**SHELTER BAY CHARTERS**  
Lake Superior Fishing & Tour  
906-892-8230  
www.shelterbaycharterfishing.com  
**MUNISING 21**  
**Pictured Rocks Golf Course**  
18-Hole Public Course  
Lunch Served Daily  
Munising • (906) 387-3970  
www.picturedrocksgolfcourse.com